

CountryLink



North Coast timetable

Train and coach services

Includes Brisbane, Broadmeadow, Byron Bay, Casino, Coffs Harbour, Lismore, Surfers Paradise, Taree and Tweed Heads.



Phone 13 22 32 for further information

Effective 11 October 2009

Updated 23 October 2011



Transport
CountryLink

CountryLink North Coast train and coach stop locations

Place	Location	Page
Allworth	The Bucketts Way (turnoff to Allworth)	12,13
Alstonville (Northbound)	Main Street, outside Credit Union	6,7
Alstonville (Southbound)	Main Street, Bus Zone in Park (next to Mains St Take Away)	6,7
Ballina	Adjacent to Wigmore Arcade Car Park, Tamar St	6,7,10,11
Ballina West	West Tower Tavern, Pacific Hwy	6,7,10,11
Bangalow	Station St	6,7
Beenleigh	Railway Station Coach Terminal	6,7
Belbora	The Bucketts Way	12,13
Bexhill (Northbound)	Bus Shelter, on main road opposite school	6
Bexhill (Southbound)	Opposite Bus Shelter	7
Billinudgel	Next to Sassey Sister Factory Outlet, Bonanza Dr	6,7
Biniguy	Bus Zone, Gwydir Hwy	10,11
Binna Burra (Northbound)	Bus Zone, outside Buttery	6
Binna Burra (Southbound)	Bus Shelter, opposite Buttery	7
Bogangar (Northbound)	Opposite The Beach Hotel, Coast Rd	6,7
Bogangar (Southbound)	Outside The Beach Hotel, Coast Rd	6,7
Booral	Service Station, Bulahdelah Rd	12,13
Brisbane (Roma Street)	Roma St, Transit Centre Level 3	6,7,11
Broadmeadow	Railway Station	6,7,10-14
Broadwater (Northbound)	BP Service Station, Pacific Hwy	10
Broadwater (Southbound)	Opposite BP Service Station, Pacific Hwy	11
Brunswick Heads	Brunswick Valley Travel, Park St	6,7
Bulahdelah (Northbound)	Mobil Service Station Pacific Hwy	12,13
Bulahdelah (Southbound)	Shell Service Station Pacific Hwy	12,13
Bungwahl	General Store, The Lakes Way	12,13
Burleigh Heads (Northbound)	Intercity Coach Stop, Gold Coast Hwy, (adjacent to Bowling Green)	6
Burleigh Heads (Southbound)	Intercity Coach Stop	7
Burrell Creek	Adjacent to telephone booth, Taree Rd	12,13
Burringbar	Service Station, Pacific Hwy	6,7
Byron Bay	Bus Stop, outside Tourist Information, Jonson St	6,7,10,11
Casino	Railway Station	6,7,10,11
Chatsworth Island	General Store, Chatsworth Rd	10,11
Chinderah (Northbound)	Outside Park, cnr Waugh St & Chinderah Bay Dr	6
Chinderah (Southbound)	Bus Shelter, opposite Hacinda Caravan Park, Chinderah Bay Dr	7
Clunes	General Store, Main St	6,7
Coffs Harbour	Railway Station, Angus Pl	6,7,10,11
Cowper	Opposite Brushgrove turnoff, Pacific Hwy	10,11
Craven	Post Office/Store	12,13
Delungra	Cnr Warialda Rd & Gunee St	10,11
Dungog	Railway Station	6,7,10,11
Eltham	Tennis Court Complex, Eltham Rd	6,7
Eungai	Railway Station	6,7
Evans Head	Outside library, Woodburn Rd	10,11
Fassifern	Railway Station	6,7,10-14
Forster	Coach Terminal Information Centre, Little St	12,13
Forster Keys	Cnr Cape Hawke Dr & The Lakes Way	12,13
Gibraltar Range	Visitor Information Centre, Gwydir Hwy	10,11
Glen Innes	Visitors/Coach Centre, New England Hwy	10,11
Gloucester	Railway Station	6,7,10,11,13,14
Gloucester Town	Billabong Park, Denison St	12,13
Goonellabah	Bus Shelter, James Rd on Bruxner Hwy	6,7
Gosford	Railway Station	6,7,10-14
Grafton	Railway Station, South Grafton	6,7,10,11
Gravesend	General Store, Gwydir Hwy	10,11
Hallidays Point turnoff	Tuncurry Rd	12,13
Hastings Point	North Star Caravan Park, Coast Rd	6,7
Hawks Nest	Community Centre, Booner St	12,13
Hornsby	Railway Station	6,7,10-14
Iluka	Post Office, Charles St	10,11
Inverell	Tourist Information Centre, Campbell St	10,11
Jackadgery	Mann River Caravan Park Store, Gwydir Hwy	10,11
Karuah	Karuah Motor Inn, Pacific Hwy	12,13
Kempsey	Railway Station	6,7,10,11
Kendall	Railway Station	6,7,10,11
Kingscliff (Northbound)	Adjacent to Shopping Centre, Pearl St	6
Kingscliff (Southbound)	Opposite Church, Pearl St	7
Krambach	Commercial Hotel, Taree Rd	12,13
Kyogle	Railway Station	6,7,11
Lennox Head (Northbound)	Medical Centre, cnr Ballina St & Park Lne	6,10
Lennox Head (Southbound)	Park Picnic Area, Ballina St near Byron St corner	7,11
Limeburners Creek	Bus Shelter, Coach Rd, The Bucketts Way	12,13
Lismore	Railway Station	6,7

Place	Location	Page
Lismore Town	Transit Centre, Molesworth St	6,7
Macksville	Railway Station	6,7,10,11
Macleay	Riverland Travel, River St	10,11
Maitland	Railway Station	6,7,10,11,14
Mooball	Bus Zone, Ampol Service Station, Pacific Hwy	6,7
Moree	Railway Station, Gosport St	10,11
Moree Town	Bus Shelter, Auburn St (front of Balo square, Coles carpark)	10,11
Mt George turnoff	Cnr Gloucester Rd and Nowendoc Rd	12,13
Mt Russell turnoff	Gwydir Hwy	10,11
Mullumbimby	Railway Station	6,7
Murwillumbah	Bus Zone, in front of Railway Station	6,7
Nambucca Heads	Railway Station	6,7,10,11
Nerong	Bus Shelter, Whimbrel Dr	12,13
Newcastle	Railway Station	12,13
Ocean Shores turnoff (Northbound)	Opposite CountryLink coach stop, Brunswick Valley Way (Near cnr Orana Rd)	6
Ocean Shores turnoff (Southbound)	CountryLink coach stop, Brunswick Valley Way (Near cnr Orana Rd)	7
Pacific Palms (Northbound)	Outside Information Centre, Boomerang Dr, Blueys Beach	12,13
Pacific Palms (Southbound)	Outside Blueys by the Beach Motel, Boomerang Dr, Blueys Beach	12,13
Palm Beach (Northbound)	Bus Stop 17 outside Dominos Pizza, Gold Coast Hwy	6
Palm Beach (Southbound)	Bus Stop 31A outside Ibis Picture Framers, Gold Coast Hwy	7
Palmer's Island	Primary School, Yamba Rd	10,11
Port Macquarie	Coach Terminal 109 Gordon Street	14
Pottsville (Northbound)	Caravan Park, opposite Beach Motel, Coast Rd	6
Pottsville (Southbound)	Beach Motel, Coast Rd	7
Raymond Terrace (Northbound)	Bus Shelter, Adelaide St (next to Colonial Motor Inn)	12
Raymond Terrace (Southbound)	Outside the Presbyterian Church, Adelaide St (opposite Northbound Stop)	13
Robina	Railway Station, western entry Bus Stop	6,7
Sawtell	Railway Station	6,7,10,11
Smiths Lake turnoff	The Lakes Way	12,13
South Tweed Heads (Northbound)	Bus shelter, opposite the Bowls Club, Minjungbal Dr & Heffron St	6,7
South Tweed Heads (Southbound)	Bus shelter, outside the Bowls Club, Minjungbal Dr & Water St	6,7
Stratford	Caltex Service Station	12,13
Strathfield	Railway Station, Albert St	6,7,10-14
Stroud	General Store, Memorial Dr	12,13
Stroud Road	General Store, the Bucketts Way	12,13
Suffolk Park (Northbound)	Opposite BP Service Station, Cnr Broken Head Rd & Beech Dr	6,10
Suffolk Park (Southbound)	In front of BP Service Station, Broken Head Rd & Beech Dr	7,11
Surfers Paradise	Coach Transit Centre, Beach Rd	6,7
Sydney (Central)	Central Station, Haymarket	6,7,10-14
Taree	Railway Station	6,7,10-14
Tea Gardens	Marine Dr, between Charles & Maxwell Sts	12,13
Tea Gardens turnoff	The Rock Roadhouse, Pacific Hwy	13
Tiona Park	Tourist Park, Lakes Way	12,13
Tuncurry	Adjacent to Bellevue Hotel, Beach St	12,13
Tweed Heads (Northbound)	Bus Interchange, opposite Chris Cunningham Park, Wharf St	6,7
Tweed Heads (Southbound)	Bus Interchange, outside Centro Shopping Centre (near Woolworths), Wharf St	6,7
Tyndale	Motel, Pacific Hwy	10,11
Ulmara	Bus Stop, Coldstream St	10,11
Urunga	Railway Station	6,7,10,11
Wardell	Pacific Hwy	10,11
Wards River	Post Office, The Bucketts Way	12,13
Warialda	Post Office, Hope St	10,11
Wauchope	Railway Station	6,7,14
Wingham	Railway Station	6,7,10-14
Wingham Town	Cnr Isabella & Brent Sts	6,7,10-14
Wollongbar	Petrol Station, cnr Bruxner Hwy & Rifle Range Rd	6,7
Woodburn (Northbound)	Pacific Hwy, north end of Riverside Park	10,11
Woodburn (Southbound)	Next to Post Office, Pacific Hwy	10,11
Woombah	Woombah Coffee Shop, on main road to Iluka	10,11
Wyong	Railway Station	6,7,10-14
Yamba	Claude St	10,11
Yamba West	Adjacent to Yamba Shopping Fair, Yamba Rd	10,11

Introduction

CountryLink operates train and coach services to country regions of New South Wales, as well as to Canberra, Brisbane and Melbourne.

Timetable and fare information

Reservations, timetable and fare information and departure and arrival times are available by phoning our CountryLink Reservations Sales Centre on 13 22 32 between 6.30am and 10.00pm from anywhere in Australia. Customers should check service details when making a booking. For inquiries in regard to CityRail services please call 131 500.



Easier booking

For many customers the travel experience begins at one of our CountryLink travel centres. As well as offering faster rail reservations throughout Australia, they provide a comprehensive travel service, arranging accommodation, travel insurance and connecting coach and air services.

Reservations are essential and can be made online at www.countrylink.info, by visiting a CountryLink travel centre, CountryLink accredited travel agent, selected rail stations or by phoning CountryLink Reservations Sales Centre on 13 22 32.

By using your credit card you can pay for your ticket over the phone. We accept MasterCard, Amex, Diners, JCB and Visa. Simply call CountryLink Reservations Sales Centre a minimum of three working days prior to travel, to allow time for processing and postage of your ticket.

All of these cards are accepted at CountryLink travel centres and selected railway stations. Payment by cheque may be made, but is subject to certain conditions. Staff at your CountryLink travel centre will explain the details to you.

You can phone and make a tentative booking, which we will hold to allow you time to pick up and pay for your ticket. If the ticket is not collected by the nominated time, your reservation is automatically cancelled. Be sure to give us a contact telephone number when you make your reservation.

Concession cards

Passengers must be in possession of an appropriate travel concession card when travelling. Passengers are required to produce travel concession cards upon request.

Luggage

Passenger luggage consists of three (3) items from the following combinations.

(Hand luggage)

In addition to one (1) item of hand luggage, not exceeding 5kg weight and the total measurement must not exceed 30cm high, 50cm long and 30cm wide, passengers may choose to either:

Check in (checked luggage)

Two (2) items not less than 5kg and not exceeding 20kg per item in weight, with the total measurement not exceeding 60cm high, 70cm long and 50cm wide, into the luggage compartment. Space is limited.

Candy stripe bags will only be accepted if they are of medium size, contain clothing or soft items and do not exceed 15kgs.

Carry on (unchecked luggage)

Two (2) items not exceeding 20kg per item in weight with the total measurement not exceeding 60cm high, 70cm long and 50cm wide, onto the train. Carry on luggage may be stored in the luggage racks provided or at the end of each carriage.

Baby strollers/prams/capsules, collapsible wheelchairs and golf clubs are classed as CARRY ON luggage and can be stored behind the seats at the end of each carriage. Space is limited.

On CountryLink coach services all luggage, irrespective of size, must be stored beneath the coach in the luggage compartment.

If booking luggage on a CountryLink service, you must do so at least 30 minutes prior to the departure time shown on your ticket, as space for booked luggage is limited. Luggage may be booked from most major stations.

Private travel insurance is recommended.

Bicycles, Surfboards, Snowboards and Snow Skis

A reservation for bicycles, surfboards, snowboards and snow skis with poles is compulsory and must be made when booking your passengers journey. Bicycles must be checked in one (1) hour prior to service departure. Space is limited and fees apply.

Bicycles must be boxed in an approved recognised bicycle container. Surfboards, snowboards and snow skis must be in a protective bag supplied by the customer and can not be more than 2.0m in length (including protective bag). Only one surfboard, snowboard or set of snow skis with poles per protective bag will be accepted. For more information contact CountryLink on 13 22 32

Medication

Medication of any type must be carried in your hand luggage.

Seats

Our seats are ergonomically designed with footrests, drop-down table and armrests which fold up to give you even more room (trains only).

Smoking

Smoking is not permitted on board any CountryLink service. All services are fitted with smoke detectors throughout. As stops at stations are short, please don't light up.

Meals and beverages on board

Food and beverages are available for purchase on all train services. A take-away buffet service supplies an assortment of refreshments, light snacks, hot and cold meals and magazines. The buffet is open throughout the journey and announcements will be made regarding meal times. For those 18 years and over, we supply a range of alcoholic beverages. CountryLink staff are trained in Responsible Service of Alcohol. You may only consume alcohol that has been purchased from the buffet on our trains.

Disabled access and travel

CountryLink train and coach services have been specifically designed to accommodate mobility devices subject to the following dimensions and manoeuvrability. **CountryLink trains** – The overall width of a wheelchair, collapsible wheelchair, motorised wheelchair or motorised scooter can not exceed 70cm and the overall length can not be greater than 130cm and must be able to manoeuvre a 180° turn in an area 154cm long by 207cm wide. **CountryLink coaches** – The overall width of a wheelchair, collapsible wheelchair, motorised wheelchair or motorised scooter can not exceed 80cm and the overall length can not be greater than 130cm. Mobility aids need to be able to accept and travel with anchoring devices fitted. The total weight of a mobility device and its user can not exceed 300kg on both train and coach services. One carriage on each train service provides accessible toilet facilities, access ramp and easy seating. Please ask for details when booking. Passengers requiring constant assistance on their journey, for example lifting in and out of the seat, use of toilet facilities or administration of medications, will need to travel with their attendant or carer. Further clarification can be obtained at time of booking or by calling 13 22 32.

Connections

CountryLink cannot guarantee connections where the time between its services is less than one (1) hour. CountryLink is unable to guarantee connections with services operated by other carriers including Great Southern Railways, VLine, Queensland Rail, domestic or international airlines, cruise/shipping companies and/or CityRail services with the exception of those marked as a connection in the CountryLink timetable. CountryLink does not take any responsibility for alterations to the timetables of other transport operators.

Sleeping Berths









Sleeping berths are available on the daily overnight XPT train services between Sydney and Brisbane. Sleepers are twinette style, with bed linen, towels and toiletries. Shared toilet and shower facilities are located between each compartment. Call buttons are provided in each sleeper and an attendant is on hand through the night to provide any assistance you may require. During the day, sleepers convert to three comfortable seats in each compartment, which are ideal for families.

If things go wrong

We are committed to providing you with the best possible travel service. However, if things do go wrong on your trip, please tell our on board attendants who will try to rectify the problem on the spot.

Alternatively, you can forward any comments or suggestions to:
Manager Customer and Government Relations
PO Box K349 HAYMARKET NSW 1238 Tel: 131 500

Symbols

- a** Stops to pick up and set down passengers only when required.
- b** Stops to set down passengers only when required.
- c** Stops to pick up passengers only when required.
- d** Stops to set down passengers only.
- u** Stops to pick up passengers only.
- #** Daylight Saving NSW. During this time services will arrive or depart Queensland locations one (1) hour earlier than shown (QLD time).
-  Refreshment break – duration usually half (½) hour, CountryLink reserves the right to alter this when required.
-  Shows train/coach connection.
-  09:00 CountryLink train services.
-  09:00 CityRail train services – unreserved tickets to be purchased on day of travel from CountryLink booking office.
-  09:00 Local travel under 40kms not permitted where times are shown in this colour, except where there is no other local coach operator on that route. Further clarification can be obtained by calling 13 22 32.
-  09:00 CountryLink coach services.
-  CountryLink coach service.
-  CountryLink or CityRail train service.

Booking restrictions

Sleeping berths and seats are open for reservations as follows:

Sydney-Casino XPT

All journeys between Sydney, Broadmeadow and Maitland 7 days prior to travel
All journeys between Sydney and Dungog through Wauchope 30 days prior to travel
All journeys between Sydney and Kempsey through to Sawtell 30 days prior to travel
All other journeys 325 days prior to travel

Casino-Sydney XPT

All journeys from Maitland and Broadmeadow 7 days prior to travel
All journeys from Taree to Dungog 30 days prior to travel
All other journeys 325 days prior to travel

Sydney-Grafton-Sydney XPT

All journeys between Sydney, Broadmeadow and Maitland 7 days prior to travel
All other journeys 325 days prior to travel

Sydney-Brisbane XPT

All journeys between Sydney, Broadmeadow and Maitland 7 days prior to travel
All journeys between Sydney to Dungog and Taree 30 days prior to travel
All other journeys 325 days prior to travel

Brisbane-Sydney XPT

All journeys from Maitland and Broadmeadow 7 days prior to travel
All journeys from locations between Grafton and Dungog 30 days prior to travel
All other journeys 325 days prior to travel

Coaches

All local journeys between locations Casino to Tweed Heads and Surfers Paradise and Casino to Robina and Brisbane. 7 days prior to travel
All other journeys 325 days prior to travel

Total restrictions exist on all journeys between Sydney, Strathfield, Gosford, Hornsby, Gosford, Wyong and Fassifern

Sydney (Central) – Grafton – Casino – Lismore – Alstonville – Murwillumbah – Tweed Heads – Robina – Surfers Paradise – Brisbane (Roma Street)

Operator	CountryLink Coach	Casino XPT	CountryLink Coach	CountryLink Coach	CountryLink Coach	CountryLink Coach	Taxi Service	Grafton XPT	Brisbane XPT	CountryLink Coach	CountryLink Coach
Days of Operation	Daily	Daily	Daily ^a	Daily ^a	Daily ^a	Daily	Sun/Tue Thu/Fri	Daily	Daily ^a	Daily	Daily ^a
Service No.	165	033	175	171	173	167	815	035	031	161	163
Sydney (Central)	07:15	07:26						11:35	16:12		
Strathfield	u07:26	u07:51						u11:46	u16:24		
Hornsby	u08:32	u08:47						u12:08	u16:46		
Gosford	u09:17	u09:35						u12:51	u17:29		
Wyong	u13:06	u13:36						u13:06	u17:44		
Fassifern	09:35	09:59						u13:36	u18:14		
Broadmeadow	09:35	09:59						13:55	18:32		
Maitland	10:42	11:35						14:18	18:54		
Dungog	11:35	12:25						15:03	19:39		
Gloucester	12:25	12:38						15:56	a20:32		
Wingham	a13:23	a13:43						16:57	...		
Taree	13:43	14:33						17:10	21:33		
Kendall	13:43	14:33						17:56	a22:19		
Wauchope	16:05	17:16						18:16	22:38		
Kempsey	16:05	17:16						18:54	23:15		
Eungai	15:13	15:26						a19:21	...		
Macksville	15:26	15:40						19:38	a00:02		
Nambucca Heads	a15:40	a15:57						19:52	a00:16		
Urunga	a15:57	16:05						20:07	a00:30		
Sawtell	16:05	17:16						a20:25	a00:49		
Coffs Harbour	16:05	17:16						20:33	00:57		
Grafton	09:53	18:44						21:55	02:15		
Casino arr	09:53	18:44						03:55	04:10	04:10	
Connection	10:00	19:08	19:10	19:11	19:15	19:50		04:35	u04:35	u04:37	
Casino dep	10:23	u19:33	u19:35	u19:36	19:40	...		04:37	u04:37	u04:37	
Lismore	10:27	u19:35	u19:37	u19:38	19:44	
Lismore Town	10:40	19:56	
Bexhill	10:50	20:05	
Eltham	10:55	20:10	04:50	
Clunes	11:05	20:19	
Binna Burra	e20:00		04:47	
Goonellabah	e20:06		04:56	
Wollongbar	20:12		05:03	
Alstonville		05:18	
Ballina West		05:23	
Ballina		05:31	
Lennox Head		05:49	
Suffolk Park	11:12	20:25	05:05	05:05	
Bangalow	11:27	u20:24	20:42	...		05:54	
Byron Bay	11:45	21:04	...		06:12	
Mullumbimby	11:55	21:15	...		06:22	
Brunswick Heads	12:00	21:20	...		06:27	
Ocean Shores turnoff	12:03	21:21	...		06:30	
Billinudgel	12:10	21:29	...		06:38	
Mooball	05:47	...	
Pottsville	21:01	05:52	05:52	
Hastings Point	12:12	21:32	...		06:40	
Burringbar	12:25	u20:56	20:48	...	21:54	...		06:53	
Murwillumbah	06:02	...	
Bogangar	21:11	06:11	...	
Kingscliff	12:40	21:20	06:14	...	
Chinderah	12:50	...	21:12	...	22:22	...		07:18	
Sth Tweed Heads	12:55	...	21:18	...	22:27	...		07:23	
Tweed Heads	06:34	06:34	
Palm Beach	21:46	06:40	06:40	
Burleigh Heads	21:51	07:00	07:00	
Robina	u21:32	22:00	
Surfers Paradise	21:54	
Beenleigh	
Kyogle	22:34		a04:22	06:30	06:30	
Brisbane (Roma St)	06:30	07:41	11:15	12:27	12:27	12:27		07:41	07:50	08:07	08:23
Grafton	06:30	07:41	11:15	12:27	12:27	12:27		07:41	07:50	08:07	08:23
Coffs Harbour	07:41	08:07	11:15	12:27	12:27	12:27		08:07	08:23	08:36	08:52
Sawtell	08:07	08:23	11:15	12:27	12:27	12:27		08:23	08:36	08:52	09:20
Urunga	08:23	08:36	11:15	12:27	12:27	12:27		08:36	08:52	09:09	10:20
Nambucca Heads	08:36	08:52	11:15	12:27	12:27	12:27		08:52	09:09	09:59	10:20
Macksville	08:52	09:09	11:15	12:27	12:27	12:27		09:09	09:26	10:20	10:20
Eungai	09:09	09:26	11:15	12:27	12:27	12:27		09:26	09:43	10:20	10:20
Kempsey	09:26	09:43	11:15	12:27	12:27	12:27		09:43	10:00	10:20	10:20
Wauchope	09:43	10:00	11:15	12:27	12:27	12:27		10:00	10:17	10:20	10:20
Kendall	10:00	10:17	11:15	12:27	12:27	12:27		10:17	10:34	10:20	10:20
Taree	11:09	11:23	11:15	12:27	12:27	12:27		10:34	10:51	10:20	10:20
Wingham	11:23	11:37	11:15	12:27	12:27	12:27		10:51	11:08	10:20	10:20
Gloucester	12:23	12:37	11:15	12:27	12:27	12:27		11:08	11:25	10:20	10:20
Dungog	13:17	13:31	11:15	12:27	12:27	12:27		11:25	11:42	10:20	10:20
Maitland	13:59	14:13	11:15	12:27	12:27	12:27		11:42	11:59	10:20	10:20
Broadmeadow	14:21	14:35	11:15	12:27	12:27	12:27		11:59	12:16	10:20	10:20
Fassifern	d14:39	d14:53	11:15	12:27	12:27	12:27		12:16	12:33	10:20	10:20
Wyong	d15:07	d15:21	11:15	12:27	12:27	12:27		12:33	12:50	10:20	10:20
Gosford	d15:21	d15:35	11:15	12:27	12:27	12:27		12:50	13:07	10:20	10:20
Hornsby	d16:02	d16:16	11:15	12:27	12:27	12:27		13:07	13:24	10:20	10:20
Strathfield	d16:24	d16:38	11:15	12:27	12:27	12:27		13:24	13:41	10:20	10:20
Sydney (Central)	16:38	16:52	11:15	12:27	12:27	12:27		13:41	13:58	10:20	10:20

During NSW Daylight Saving, services will arrive and depart QLD locations 1 hour earlier than shown.

Brisbane (Roma Street) – Surfers Paradise – Robina – Tweed Heads – Murwillumbah – Alstonville – Lismore – Casino – Grafton – Sydney (Central)

Operator	CountryLink Coach	Grafton XPT	CountryLink Coach	CountryLink Coach	Brisbane XPT	CountryLink Coach	Taxi Service	CountryLink Coach	CountryLink Coach	CountryLink Coach	Casino XPT
Days of Operation	Daily	Daily	Daily	Daily ^a	Daily ^a	Sun/Mon Wed/Fri	Daily	Daily ^a	Daily ^a	Daily ^a	Daily
Service No.	166	036	162	164	032	176	816	168	172	174	034
Brisbane (Roma St)	07:30	15:10			07:30	15:10					
Kyogle	a09:28					
Beenleigh	...	15:45							
Surfers Paradise	06:35		15:10	
Robina	16:15	...	
Burleigh Heads		15:29	
Palm Beach	06:00	06:50	07:00		15:34	
Tweed Heads	06:05	06:55		15:13	...	16:57	
Sth Tweed Heads	06:15	...	07:21		15:19	...	17:01	
Chinderah	07:24		15:25	
Kingscliff	07:32		16:00	
Bogangar	06:30	07:20		16:09	
Murwillumbah	06:43	07:33		15:49	...	17:25	
Burringbar	07:42		16:07	
Hastings Point	07:47		16:14	
Pottsville	06:45	07:35		16:31	
Mooball	06:52	07:43		16:10	
Billinudgel	06:55	07:47		16:18	
Ocean Shores turnoff	07:00	07:50		16:19	
Brunswick Heads	07:10	08:00		16:24	
Mullumbimby	07:28		16:38	
Byron Bay	08:33		17:00	17:12	...	
Bangalow	07:43		17:21	
Suffolk Park	08:01	
Lennox Head	08:09		16:50	
Ballina	08:14		c17:05	
Ballina West	08:29		c17:25	
Alstonville	08:31						



CountryLink North Coast train and coach network



© RailCorp June 2011
Map not to scale

CountryLink bookings

- Visit www.countrylink.info
- Phone 13 22 32
- Or contact your nearest CountryLink travel centre or licensed travel agent.

Services and facilities

CountryLink train services

North Coast train services

CountryLink coach services

North Coast coach services

North Western coach services

All CountryLink coach services are wheelchair accessible (with 48 hours notice to CountryLink)

Interchanges and station facilities

- Interchange between CountryLink services
- Car park at station
- Stations with wheelchair access
- Assisted access (May be accessible with help from a friend or carer. Please check prior to travel.)



● Roma Street (Brisbane)

Queensland

New South Wales

Gold Coast

Northern Rivers

Clarence River

North Coast




Hunter

Central Coast




Central (Sydney)



Sydney (Central) – Moree – Grafton – Casino – Byron Bay







Operator	 CountryLink Coach	 Casino XPT	 CountryLink Coach
Days of Operation	Mon/Wed/Fri	Daily	Daily
Service No.	142	033	143
Sydney (Central)		07:15	
Strathfield		u 07:26	
Hornsby		u 07:51	
Gosford		u 08:32	
Wyong		u 08:47	
Fassifern		u 09:17	
Broadmeadow		09:35	
Maitland		09:59	
Dungog		10:42	
Gloucester		11:35	
Wingham		12:25	
Taree		12:38	
Kendall		a 13:23	
Wauchope		13:43	
Kempsey		14:33	
Macksville		15:13	
Nambucca Heads		15:26	
Urunga		a 15:40	
Sawtell		a 15:57	
Coffs Harbour		16:05	
Moree Town	11:15	...	
Moree	11:20	...	
Biniguy	11:53	...	
Gravesend	12:03	...	
Warialda	12:25	...	
Delungra	12:46	...	
Mt Russell turnoff	12:56	...	
Inverell <i>arr</i>	13:10	...	
Inverell <i>dep</i>	13:40	...	
Glen Innes	14:36	...	
Gibraltar Range	15:26	...	
Jackadgery	16:05	...	
Grafton arr	16:40		
Connection			
Grafton dep		17:16	17:35
Ulmarra		...	17:48
Cowper		...	17:55
Tyndale		...	18:00
Macleane		...	18:10
Palmers Island		...	18:15
Yamba West		...	18:21
Yamba		...	18:23
Chatsworth Island		...	18:50
Woombah		...	18:55
Iluka		...	19:10
Woodburn		...	19:55
Evans Head		...	20:05
Broadwater		...	20:20
Wardell		...	20:25
Ballina West		...	20:38
Ballina		...	20:43
Lennox Head		...	20:58
Suffolk Park		...	21:08
Bangalow	
Casino		18:44	...
Lismore	
Byron Bay		...	21:20

Brisbane (Roma Street) – Byron Bay – Grafton – Moree – Sydney (Central)












Operator	 CountryLink Coach	 Brisbane XPT	 CountryLink Coach
Days of Operation	Daily	Daily ^a	Tue/Thu/Sat
Service No.	144	032	141
Brisbane (Roma St)		07:30	
Kyogle		a 09:28	
Byron Bay	07:00	...	
Suffolk Park	07:05	...	
Lennox Head	07:20	...	
Ballina	07:35	...	
Ballina West	07:40	...	
Wardell	07:50	...	
Broadwater	07:55	...	
Evans Head	08:10	...	
Woodburn	08:20	...	
Iluka	09:00	...	
Woombah	09:10	...	
Chatsworth Island	09:17	...	
Yamba	09:35	...	
Yamba West	09:45	...	
Palmers Island	09:55	...	
Macleane	10:05	...	
Tyndale	10:15	...	
Cowper	10:20	...	
Ulmarra	10:30	...	
Casino	...	09:53	
Grafton arr	10:45		
Connection			
Grafton dep		11:15	11:45
Jackadgery		...	12:20
Gibraltar Range		...	13:00
Glen Innes		...	13:50
Inverell <i>arr</i>		...	14:40
Inverell <i>dep</i>		...	15:10
Mt Russell turnoff		...	15:25
Delungra		...	15:35
Warialda		...	15:55
Gravesend		...	16:15
Biniguy		...	16:25
Moree		...	16:55
Moree Town		...	17:00
Coffs Harbour		12:27	
Sawtell		a 12:36	
Urunga		a 12:53	
Nambucca Heads		13:09	
Macksville		13:22	
Kempsey		14:02	
Wauchope		14:41	
Kendall		a 15:00	
Taree		15:47	
Wingham		16:01	
Gloucester		16:50	
Dungog		17:45	
Maitland		18:28	
Broadmeadow		18:50	
Fassifern		d 19:09	
Wyong		d 19:37	
Gosford		d 19:51	
Hornsby		d 20:32	
Strathfield		d 20:52	
Sydney (Central)		21:06	

During NSW Daylight Saving, services will arrive and depart QLD locations 1 hour earlier than shown.

Sydney (Central) – Broadmeadow – Newcastle – Taree

Operator	Casino XPT 	CountryLink Coach 	Grafton XPT 	CountryLink Coach 	CityRail 	CountryLink Coach 
Days of Operation	Daily	Mon-Fri	Daily	Daily	Mon-Fri	Mon-Fri
Service No.	033	131	035	133	2157	135
Sydney (Central)	07:15		11:35		15:15	
Strathfield	u07:26		u11:46		u15:28	
Hornsby	u07:51		u12:08		u15:51	
Gosford	u08:32		u12:51		u16:34	
Wyong	u08:47		u13:06		u16:53	
Fassifern	u09:17		u13:36		u17:24	
Broadmeadow arr	09:35		13:55		17:45	
Connection						
Newcastle		09:45		14:35		
Broadmeadow dep		10:05		14:55		18:00
Raymond Terrace		10:35		15:25		18:25
Karuah		10:55		15:45		...
Hawkes Nest		11:20		16:10		...
Tea Gardens		11:25		16:15		...
Nerong		a11:35		a16:25		...
Bulahdelah		11:55		16:55		...
Bungwahl		12:20		17:20		...
Smiths Lake turnoff		12:25		17:25		...
Pacific Palms		12:35		17:35		...
Tiona Park		12:40		17:40		...
Forster Keys		12:50		17:50		...
Forster		13:00		18:00		...
Tuncurry		13:10		18:10		...
Hallidays Point turnoff		13:20		18:20		...
Limeburners Creek			18:37
Allworth			18:42
Booral			18:52
Stroud			19:00
Stroud Road			19:09
Wards River			19:21
Craven			19:28
Stratford			19:33
Gloucester Town			19:42
Belbora			20:10
Krambach			20:15
Burrell Creek			20:27
Mt George turnoff			20:33
Wingham Town			20:40
Taree		13:40		18:40		20:52

Taree – Tuncurry – Newcastle – Broadmeadow – Sydney (Central)

Operator	Casino XPT 	CountryLink Coach 	CityRail 	CityRail 	CountryLink Coach 	CityRail 	CityRail 	CountryLink Coach 	Grafton XPT 	CountryLink Coach 	Brisbane XPT 
Days of Operation	Daily	Mon-Fri	Mon-Fri	Pub.Hols	Daily*	Mon-Fri	Sat, Sun Pub.Hols	Daily	Daily	Mon-Fri	Daily
Service No.	034	136	2138	2138	130	2142	2142	132	036	134	032
Taree	01:29	06:23			07:00			09:30			14:50
Wingham Town	...	06:35		
Mt George turnoff	...	06:43		
Burrell Creek	...	06:48		
Krambach	...	06:58		
Belbora	...	07:05		
Gloucester	a02:30
Gloucester Town	...	07:25		
Stratford	...	07:32		
Craven	...	07:35		
Wards River	...	07:42		
Stroud Road	...	07:54		
Stroud	...	08:00		
Booral	...	08:10		
Allworth	...	08:15		
Limeburners Creek	...	08:20		
Hallidays Point turnoff			07:20			09:50		15:10	...
Tuncurry			07:35			10:05		15:20	...
Forster			07:45			10:15		15:30	...
Forster Keys			07:50			10:20		15:35	...
Tiona Park			07:55			10:25		15:40	...
Pacific Palms			08:05			10:35		15:50	...
Smiths Lake turnoff			08:10			10:40		15:55	...
Bungwahl			08:15			10:50		16:00	...
Bulahdelah			08:45			11:20		16:30	...
Nerong			a11:40		a16:40	...
Hawks Nest			11:55		17:00	...
Tea Gardens			12:00		17:05	...
Tea Gardens turnoff			09:05		
Karuah			09:15			12:20		17:25	...
Raymond Terrace	...	d08:40			09:40			12:45		17:50	...
Broadmeadow arr	...	09:05			10:10			13:15		18:20	...
Connection											
Newcastle arr			10:25			13:30		18:35	...
Newcastle dep
Connection											
Broadmeadow dep	04:29		09:33	09:32		10:34	10:44		14:21		18:50
Fassifern	d04:47		d09:51	d09:56		d10:51	d11:02		d14:39		d19:09
Wyong	d05:15		d10:26	d10:34		d11:26	d11:34		d15:07		d19:37
Gosford	d05:31		d10:41	d10:49		d11:41	d11:50		d15:21		d19:51
Hornsby	d06:13		d11:28	d11:34		d12:28	d12:34		d16:02		d20:32
Strathfield	d06:36		d11:51	d11:58		d12:51	d12:58		d16:24		d20:52
Sydney (Central)	06:52		12:04	12:11		13:04	13:12		16:38		21:06

*Daily except Christmas Day

Sydney (Central) – Wauchope – Port Macquarie

Operator



Days of Operation	Daily	Daily
Service No.	035	183
Sydney (Central)	11:35	
Strathfield	u 11:46	
Hornsby	u 12:08	
Gosford	u 12:51	
Wyong	u 13:06	
Fassifern	u 13:36	
Broadmeadow	13:55	
Maitland	14:18	
Dungog	15:03	
Gloucester	15:56	
Wingham	16:57	
Taree	17:10	
Kendall	17:56	
Wauchope arr	18:16	
Connection		
Wauchope dep		18:30
Port Macquarie		18:55

Port Macquarie – Wauchope – Sydney (Central)

Operator



Days of Operation	Daily	Daily
Service No.	182	036
Port Macquarie	09:00	
Wauchope arr	09:30	
Connection		
Wauchope dep		09:59
Kendall		10:20
Taree		11:09
Wingham		11:23
Gloucester		12:23
Dungog		13:17
Maitland		13:59
Broadmeadow		14:21
Fassifern		d 14:39
Wyong		d 15:07
Gosford		d 15:21
Hornsby		d 16:02
Strathfield		d 16:24
Sydney (Central)		16:38

To ensure a safer and more enjoyable journey, please take note of the following information

On our trains



- Violence of any kind, including antisocial behaviour towards other passengers and staff, will not be tolerated and will result in removal from the train and possible legal action. Fines apply.
- For the safety and security of passengers and staff, Transit Officers often travel on CountryLink services.
- Smoking is not permitted on board this train or on station premises. Fines apply.
- Watch your step when exiting or boarding the train.
- Keep aisles clear of luggage. Store personal items in overhead luggage racks.
- To avoid injury, there is to be no lying or sleeping in the aisle or overhead luggage racks. Keep your head, arms and legs clear of aisles when seated.
- CountryLink reserves the right to refuse alcohol service to any passenger. You may not consume your own alcohol on board the train.
- Do not leave your children or persons in your care unattended. Never leave children, luggage or packages unattended at stations.
- Hold hands with young children when on platforms, escalators and when boarding or exiting the train.
- On stations and platforms always keep hold of prams and wheelchairs and apply the brakes when stationary.
- While travelling, move your legs and feet for 3 to 4 minutes every hour while seated and move about the carriage occasionally.
- Use specifically provided cups with lids and carry trays when consuming hot beverages.
- It is illegal to travel with animals other than a trained guide dog or other assistance animal.
- You must not exceed the weight, dimension and contents requirements for luggage.
- Sharps containers are located in the toilets.
- Please contact a member of staff if you require first aid assistance.
- Do not attempt to exit a moving train.
- Do not exit the train unless you are at your destination.

To ensure a safer and more enjoyable journey, please take note of the following information

On our coaches



- Eating and drinking (with the exception of water) is not permitted on board a CountryLink coach. Please advise the coach captain if required due to medical reasons.
- Smoking and the consumption of alcohol are strictly prohibited on all CountryLink coach services.
- CountryLink reserves the right to refuse entry to passengers who are under influence of alcohol or any drug.
- Respect the needs and comfort of other passengers.
- Violence of any kind, including antisocial behaviour towards other passengers and coach captain, will not be tolerated and will result in removal from the coach and possible legal action.
- Notify the coach captain of any unlawful or suspicious activity on board the coach, or if you observe an incident that could affect health or safety.
- Please do not remove any property of the coach operator from any coach.
- It is illegal to travel with animals other than a trained guide dog or other assistance animal.

CountryLink travel centres and booking offices

ALBURY

Railway Station
Railway Parade
Albury NSW 2640
Tel 13 22 32

BLAYNEY

Railway Station
Railway Lane
Blayney NSW 2799
Tel 13 22 32

BYRON BAY

Railway Station
Jonson Street
Byron Bay NSW 2481
Tel 13 22 32

COFFS HARBOUR

Railway Station
1 Angus Place
Coffs Harbour NSW 2450
Tel 13 22 32

GOULBURN

Railway Station
Sloane Street
Goulburn NSW 2580
Tel 13 22 32

GUNNEDAH

Railway Station
Railway Avenue
Gunnedah NSW 2380
Tel 13 22 32

LISMORE

Railway Station
Union Street
Lismore NSW 2480
Tel 13 22 32

NAMBUCCA HEADS

Railway Station
Railway Road
Nambucca Heads NSW 2448
Tel 13 22 32

PARKES

Railway Station
Welcome Street
Parkes NSW 2870
Tel 13 22 32

SYDNEY

Platform 1
Central Railway Station
Sydney NSW 2000
Tel (02) 9379 3800
Fax (02) 9379 3801

WAGGA WAGGA

Railway Station
Station Place
Wagga Wagga NSW 2650
Tel 13 22 32

YASS JUNCTION

Railway Station
Faulder Avenue
Yass Junction NSW 2582
Tel 13 22 32

ARMIDALE

Railway Station
Brown Street
Armidale NSW 2350
Tel 13 22 32

BROADMEADOW

Railway Station
Graham Road
Broadmeadow NSW 2292
Tel (02) 4962 9987
Fax (02) 4962 9922

CANBERRA

Railway Station
Wentworth Avenue
Kingston ACT 2604
Tel 13 22 32

COOTAMUNDRA

Railway Station
Hovell Street
Cootamundra NSW 2590
Tel 13 22 32

GRAFTON

Railway Station
23 Through Street
South Grafton NSW 2460
Tel 13 22 32

JUNEE

Main Street
Railway Square
Junee NSW 2663
Tel 13 22 32

MACKSVILLE

Railway Station
Station Street
Macksville NSW 2447
Tel 13 22 32

NARRABRI

Railway Station
Bowen Street
Narrabri NSW 2390
Tel 13 22 32

PARRAMATTA

Eastern Concourse
Railway Station
Parramatta NSW 2150
Tel (02) 9848 9000
Fax (02) 9848 9318

TAMWORTH

Railway Station
145 Marius Street
Tamworth NSW 2340
Tel 13 22 32

WAUCHOPE

Railway Station
Randall Street
Wauchope NSW 2446
Tel 13 22 32

BATHURST

Railway Station
Keppel Street
Bathurst NSW 2795
Tel 13 22 32

BROKEN HILL

Railway Station
Crystal Street
Broken Hill NSW 2880
Tel 13 22 32

CASINO

Railway Station
Canterbury Street
Casino NSW 2470
Tel 13 22 32

DUBBO

Railway Station
Talbragar Street
Dubbo NSW 2830
Tel 13 22 32

GRIFFITH

Railway Station
Railway Street
Griffith NSW 2680
Tel 13 22 32

KEMPSEY

Railway Station
Kemp Street
Kempsey NSW 2440
Tel 13 22 32

MURWILLUMBAH

Railway Station
Tweed Valley Way
Murwillumbah NSW 2484
Tel 13 22 32

ORANGE

Railway Station
Peisley Street
Orange NSW 2800
Tel 13 22 32

STRATHFIELD

Railway Station
Albert Road
Strathfield NSW 2135
Tel (02) 9752 8500
Fax (02) 9752 8161

TAREE

Railway Station
Olympia Street
Taree NSW 2430
Tel 13 22 32

WELLINGTON

Railway Station
Swift Street
Wellington NSW 2820
Tel 13 22 32

